

Schedule 15-3

Appendix B – Snow Plowing Limits

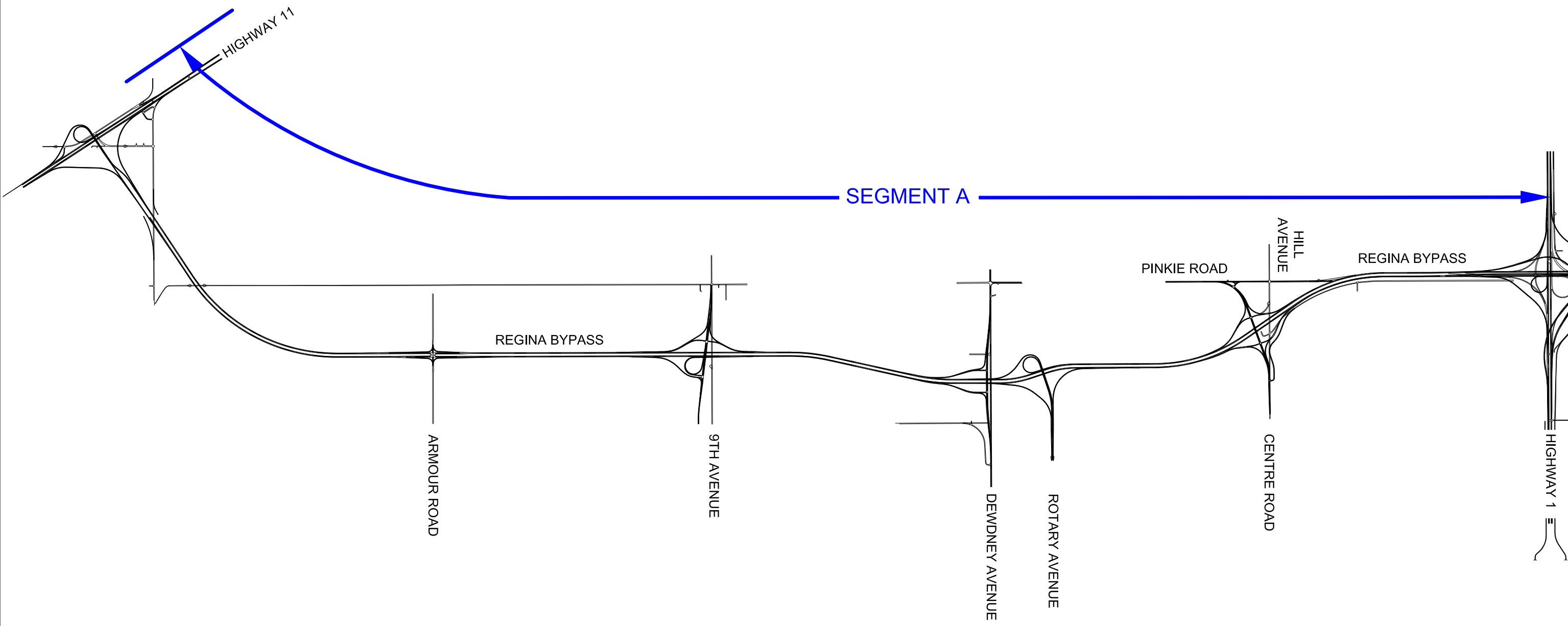
- Snow Plowing Segments
 - Segment A
 - Segment B
 - Segment C
 - Segment D
 - Segment E



SCALE (m)
SEE BAR SCALE

REVISIONS		
NO.	DATE	REVISION
1	29 JUL 15	ISSUED FOR COMMERCIAL CLOSE

REGINA BYPASS SCHEDULE 15-3 APPENDIX B HIGHWAY 11 TO HIGHWAY 1 WEST SNOW PLOWING SEGMENTS			
CS		TAB NO	-
PHOTO DATE		SHEET	1 OF 5
DRAWN BY	S. DUBUC	DATE	14/08/22
DESIGNED BY		DATE	



ACAD DWG SEGMENT A
LAST REV DATE:



HIGHWAY 1

HIGHWAY 1

PINKIE ROAD

REGINA BYPASS

SEGMENT B

COURTNEY STREET

REGINA BYPASS

HIGHWAY 6

0 0.5 1.0 2.0KM



SCALE (m)
SEE BAR SCALE

REVISIONS		
NO.	DATE	REVISION
1	29 JUL 15	ISSUED FOR COMMERCIAL CLOSE

REGINA BYPASS
 SCHEDULE 15-3 APPENDIX B
 HIGHWAY 1 WEST TO HIGHWAY 6
 SNOW PLOWING SEGMENTS

CS		TAB NO	-
PHOTO DATE		SHEET	2 OF 5
DRAWN BY	S. DUBUC	DATE	14/08/22
DESIGNED BY		DATE	

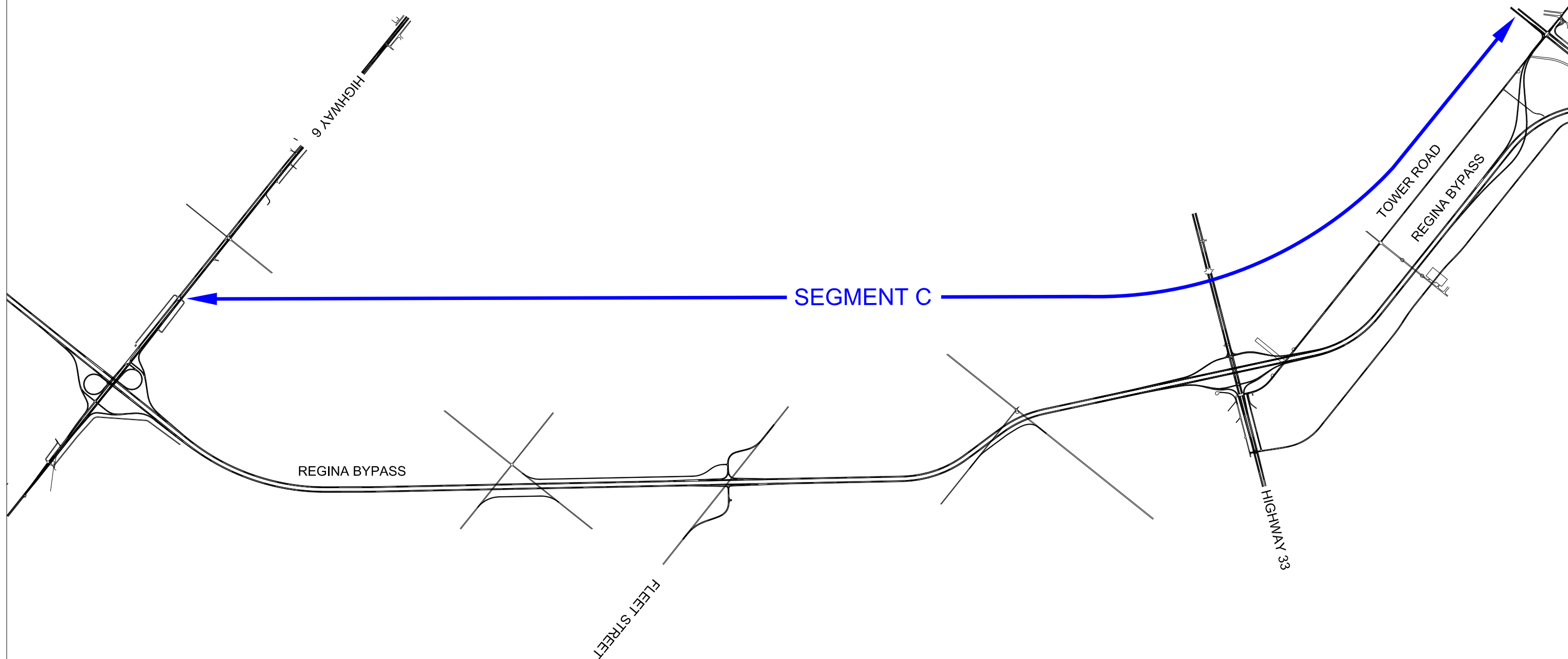


SCALE (m)
SEE BAR SCALE

REVISIONS		
NO.	DATE	REVISION
1	29 JUL 15	ISSUED FOR COMMERCIAL CLOSE

REGINA BYPASS
SCHEDULE 15-3 APPENDIX B
HIGHWAY 6 TO TOWER RD INTERCHANGE
SNOW PLOWING SEGMENTS

CS	TAB NO	
PHOTO DATE		SHEET 3 OF 5
DRAWN BY	S. DUBUC	DATE 14/08/22
DESIGNED BY		DATE





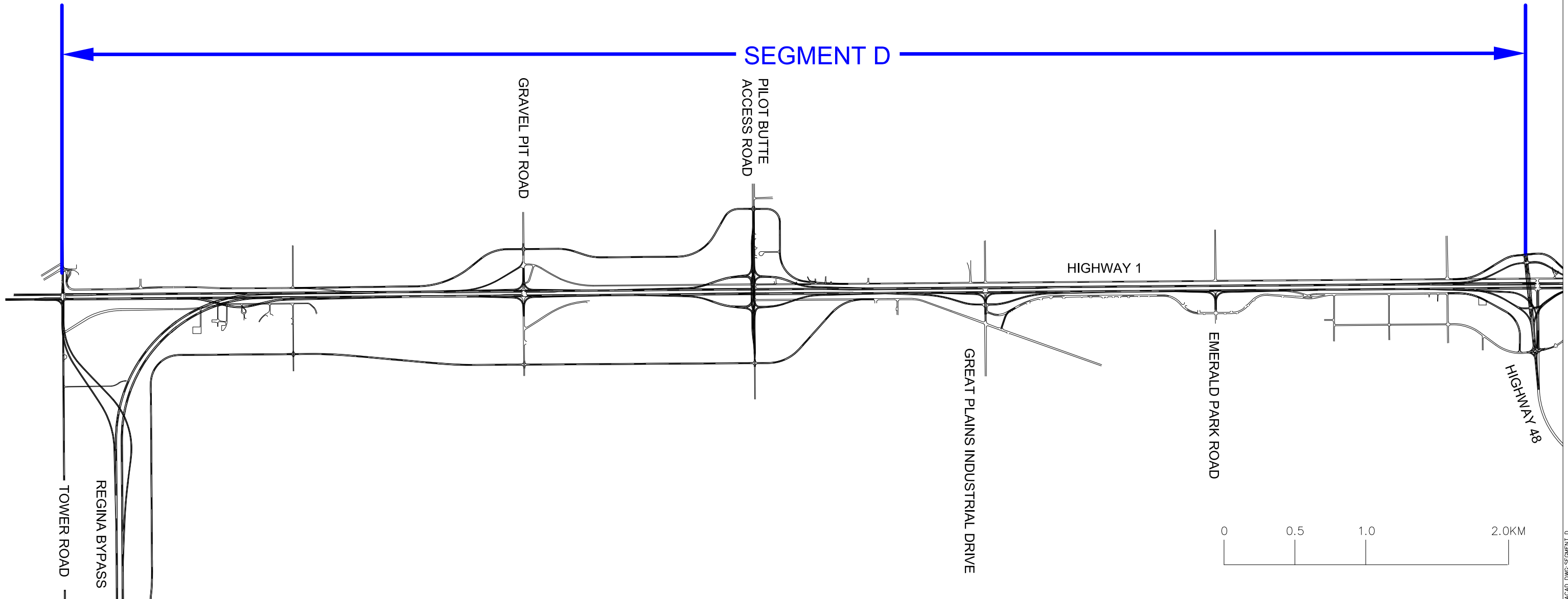
SCALE (m)

SEE BAR SCALE

REVISIONS		
NO.	DATE	REVISION
1	29 JUL 15	ISSUED FOR COMMERCIAL CLOSE

REGINA BYPASS
SCHEDULE 15-3 APPENDIX B
TOWER ROAD TO WHITE CITY
SNOW PLOWING SEGMENTS

CS	TAB NO	-
PHOTO DATE	SHEET	4 OF 5
DRAWN BY	DATE	14/08/22
DESIGNED BY	DATE	





SCALE (m)
SEE BAR SCALE

REVISIONS		
NO.	DATE	REVISION
1	29 JUL 15	ISSUED FOR COMMERCIAL CLOSE

CS	TAB NO	—
PHOTO DATE	SHEET	5 OF 5
DRAWN BY	DATE	14/08/22
DESIGNED BY	DATE	

REGINA BYPASS
SCHEDULE 15-3 APPENDIX B
WHITE CITY TO BALGONIE
SNOW PLOWING SEGMENTS

